










Old Jewry King Street

Traffic map

KEY

-  Widened pavement
-  Permitted turns for all vehicles
-  Area enhanced with planters and seating
-  **Road closed.**
No access between Old Jewry and Cheapside except cycles
-  Bank restrictions apply
Buses and cycles only
Mon-Fri 7am-7pm
-  One way street with cycle contraflow
-  Two way all traffic

